

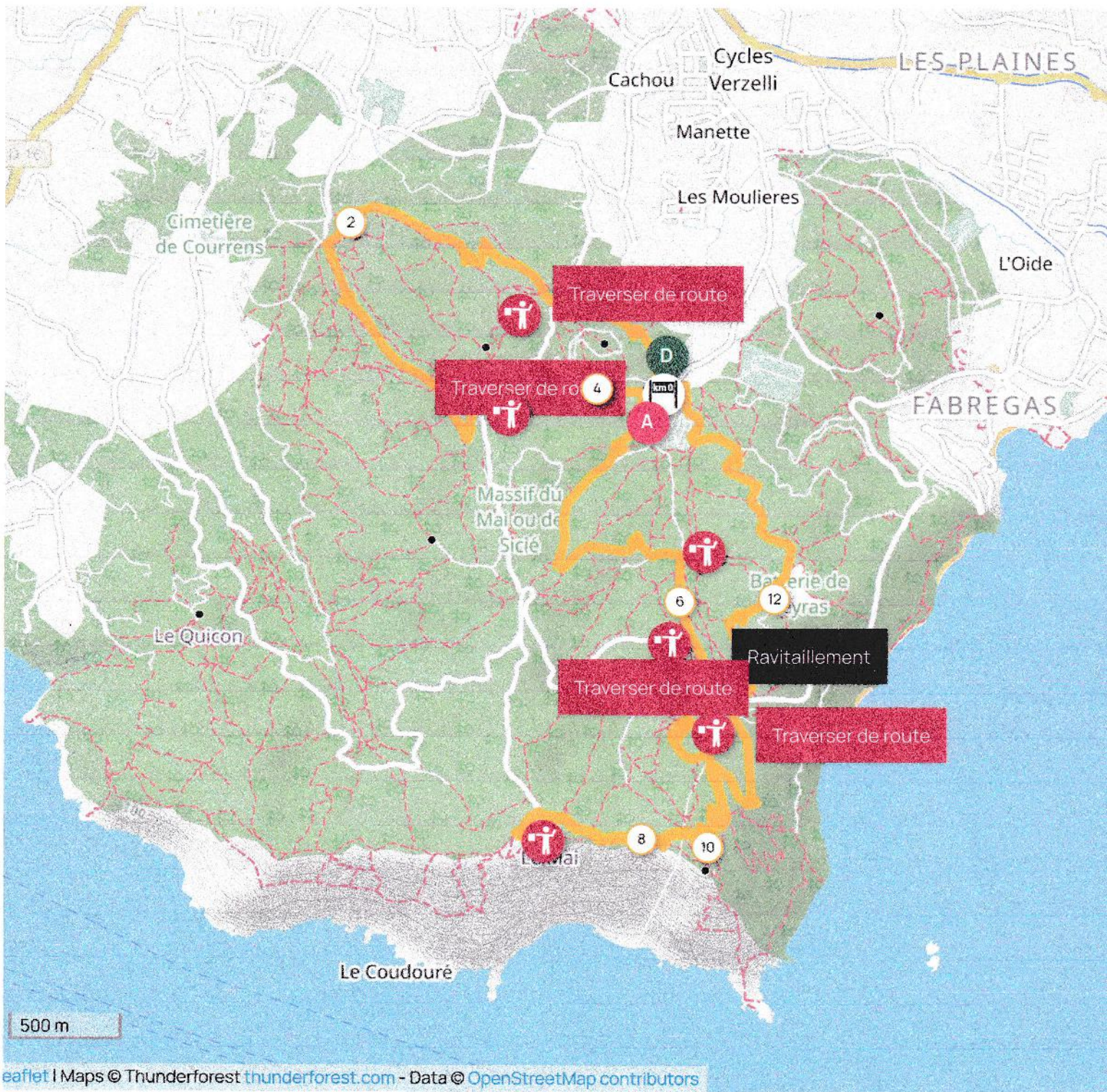
Distance  
**13.63 km**

Dénivelé +  
**474 m**

Dénivelé -  
**472 m**

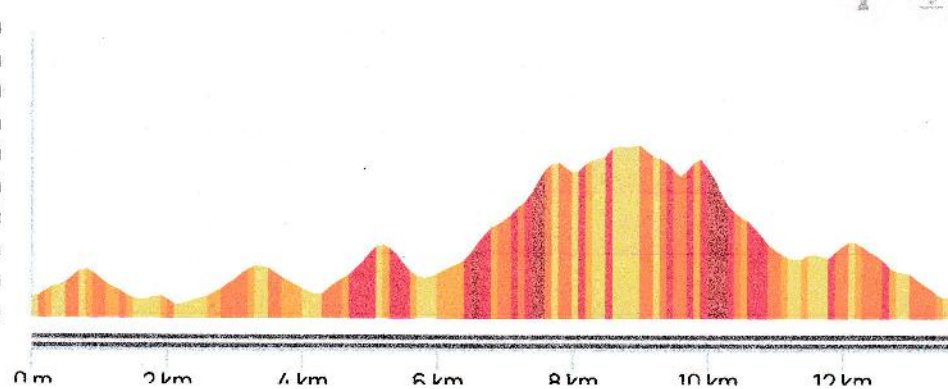
Altitude min.  
**73 m**

Altitude max.  
**324 m**

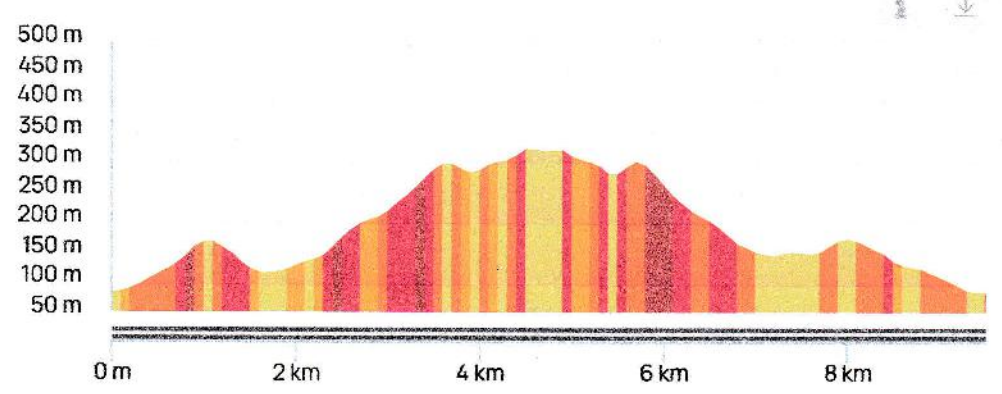
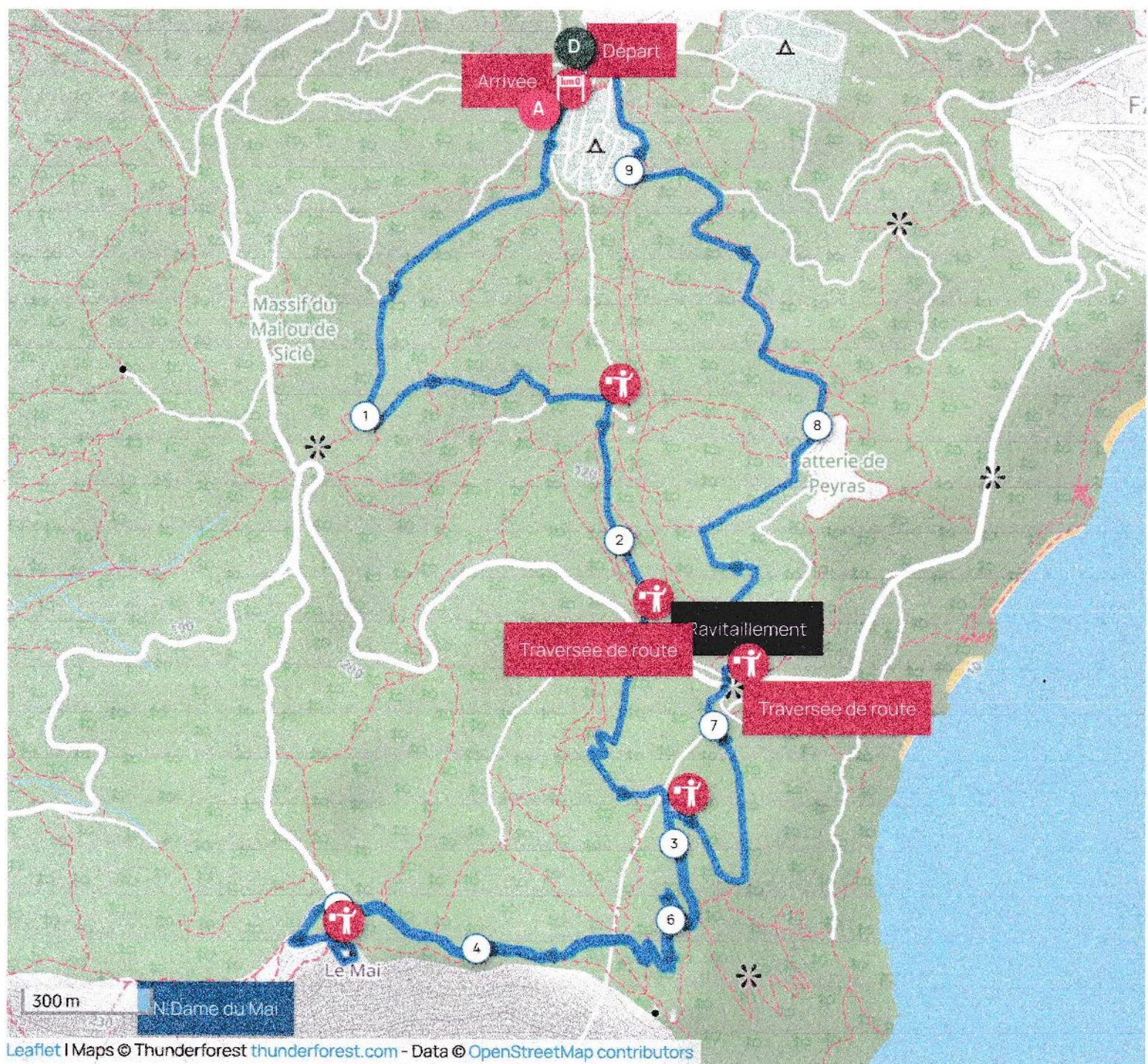


Leaflet | Maps © Thunderforest thunderforest.com - Data © OpenStreetMap contributors

500 m  
450 m  
400 m  
350 m  
300 m  
250 m  
200 m  
150 m  
100 m  
50 m



Distance	Dénivelé +	Dénivelé -	Altitude min.	Altitude max.
9.50 km	355 m	356 m	83 m	321 m



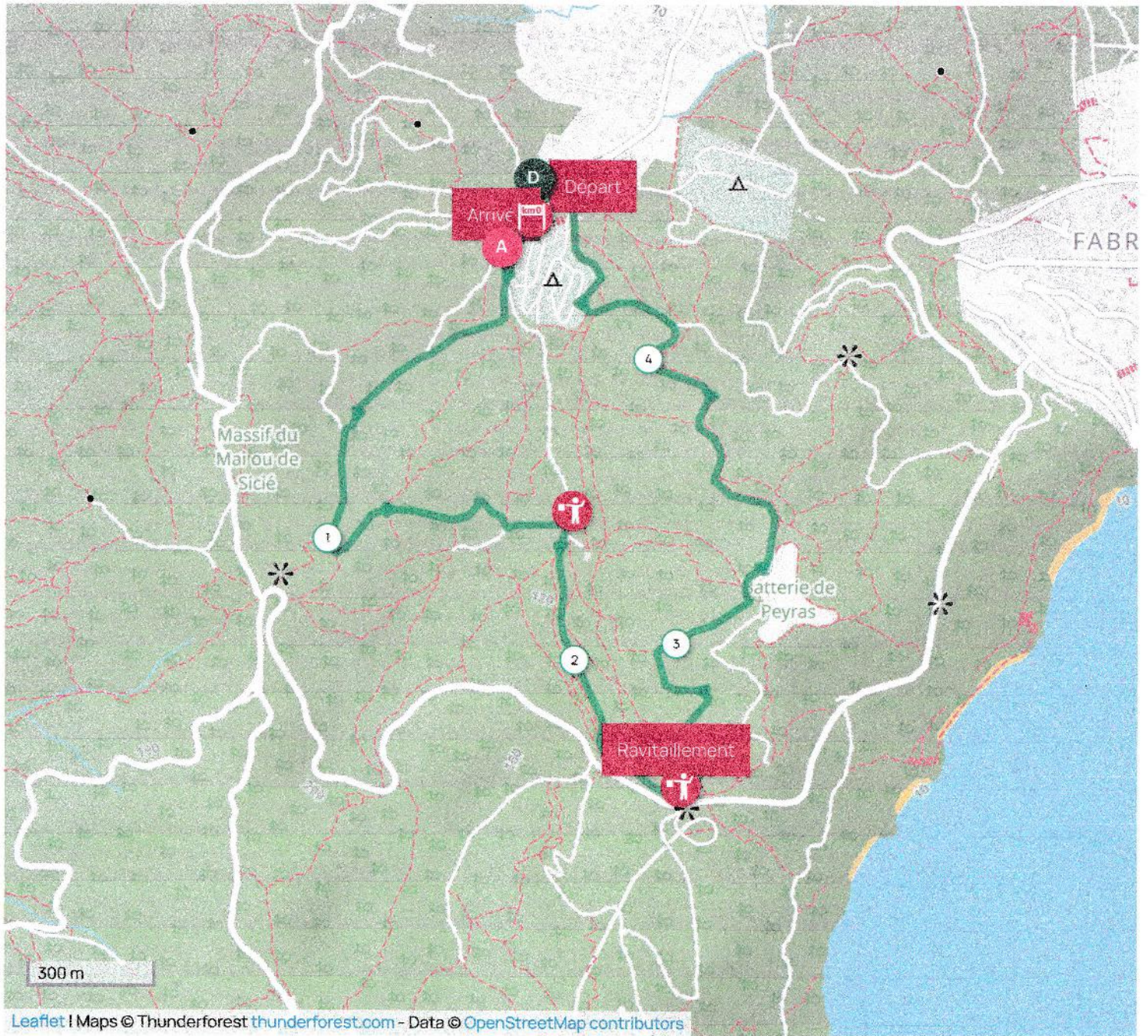
Distance  
4.83 km

Dénivelé +  
148 m

Dénivelé -  
146 m

Altitude min.  
83 m

Altitude max.  
174 m



Leaflet | Maps © Thunderforest [thunderforest.com](https://thunderforest.com) - Data © OpenStreetMap contributors

